

# IMPORTANT TRAVEL & ACCESS INFORMATION

The Albert Goodman Weston Super Half returns on **Sunday 24th March 2024**, in a celebration of running and fundraising.

We expect approximately 2,000 runners and 3,000 spectators to join us on race day at the event, with a number of changes being made to the event to provide a better experience to runners taking on the Weston Super Half. These include an improved event village experience on the Beach Lawns, and an improved event layout along Marine Parade.

The wider event route remains the same as in previous years, and once again every effort has been made to minimise disruption caused by the road closures to local businesses and residents. Where road closures do occur, and where possible, diversions will be in place to ensure continued access around the area for motorists and public transport.

All road closures will be put in place from **07:00am** on **Sunday 24th March** and will re-open dynamically, as soon as it safe to do so behind the last runners. We expect all road closures to have been lifted by **1:00pm**. An interactive closure map can be found on our website [www.westonsuperhalf.co.uk](http://www.westonsuperhalf.co.uk) and a map of the half marathon route can be found overleaf. Should you have any questions, then please do not hesitate to contact a member of our team on [info@westonsuperhalf.co.uk](mailto:info@westonsuperhalf.co.uk)

## TOP 5 THINGS TO KNOW

### 1. ROAD CLOSURE TIMINGS

All closures will be put in place at 07:00am on Sunday 24th March, with all road re-opening by 1:00pm. Please see the map overleaf for further details and individual route sector timings.

### 2. VEHICLE ACCESS POINTS AVAILABLE

There are a number of access arrangements put in place to help navigate the road closures and minimise the impact on residents.

### 3. REQUIRE SPECIAL ASSISTANCE? OR KNOW SOMEONE WHO DOES?

Please get in touch with our team if you require specific access during the road closure period, particularly if this relates to any care visits or medical needs.

### 4. VOLUNTEER AT THE WESTON SUPER HALF!

Do you want to get involved and enjoy the Weston Super Half, but aren't quite ready to take on a half marathon? Our volunteer racemakers are a key part of the Weston Super Half. Volunteering is a great way to support our community event, and all racemakers will be rewarded with free entry into our 2025 event! You can register to volunteer via our website

### 5. SIGN UP TO THE MOKI COMMUNITY MILE FOR £5

There is still time to get involved and take on our Community Mile on Sunday 24th March! Enter via our website!





## ROAD CLOSURES

The following roads will be either closed or partially closed on Sunday 24th March:

Richmond St (from Marine Parade to Gloucester St) - Regent St (from Marine Parade to York St) - Carlton St (from Marine Parade to Beach Rd) - Marine Parade - Beach Rd - Links Rd - Uphill Way - Uphill Rd South (Westbound Lane closure from Uphill Way to Grange Road) - Uphill Rd South (from Grange Rd to A370 Bridgwater Rd) - A370 Bridgwater Rd Southbound (from Bridgwater Rd to Accomodation Rd) - Accomodation Rd (from A370 to Old Wall) - Wayacre Drove - Uphill Footpath (between Wayacre Drove and Uphill Marina/Links Rd) - Royal Parade - Knightstone Rd - Birnbeck Rd - Birkett Rd - Kewstoke Rd (from Birkett Rd to Beach Rd) - Seafront Promenade (from Knightstone Causeway to Regent St Junction/Grand Pier)



## ROAD CLOSURE TIMINGS

-  Closed 07:00 - 13:00
-  Closed 07:00 - 12:00
-  Closed 07:00 - 10:30
-  Closed 07:00 - 11:30

## IMPORTANT INFORMATION

-  **Knightstone Causeway Access**  
Access to Knightstone Causeway via Upper Church Road only; access until 09:30 and from 13:00.
-  **Sovereign Centre Access**  
Southbound access route from Park Place to St Margaret's Terrace. Allows egress via Knightstone Road towards South Parade and inbound traffic onto Royal Parade for access to Shopping Centre car park.
-  **Sovereign Centre Egress**  
Reversal of 2 x 1-way restrictions across Salisbury Terrace and Regent Street to permit an exit route from Sovereign Centre car park.
-  **Uphill South**  
Stop/go operation to maintain 2-way access to/from Uphill Road South via Grange Road.
-  **A370**  
Outbound traffic diverted from town centre. Inbound traffic maintained; traffic pushed onto the outbound carriageway.

